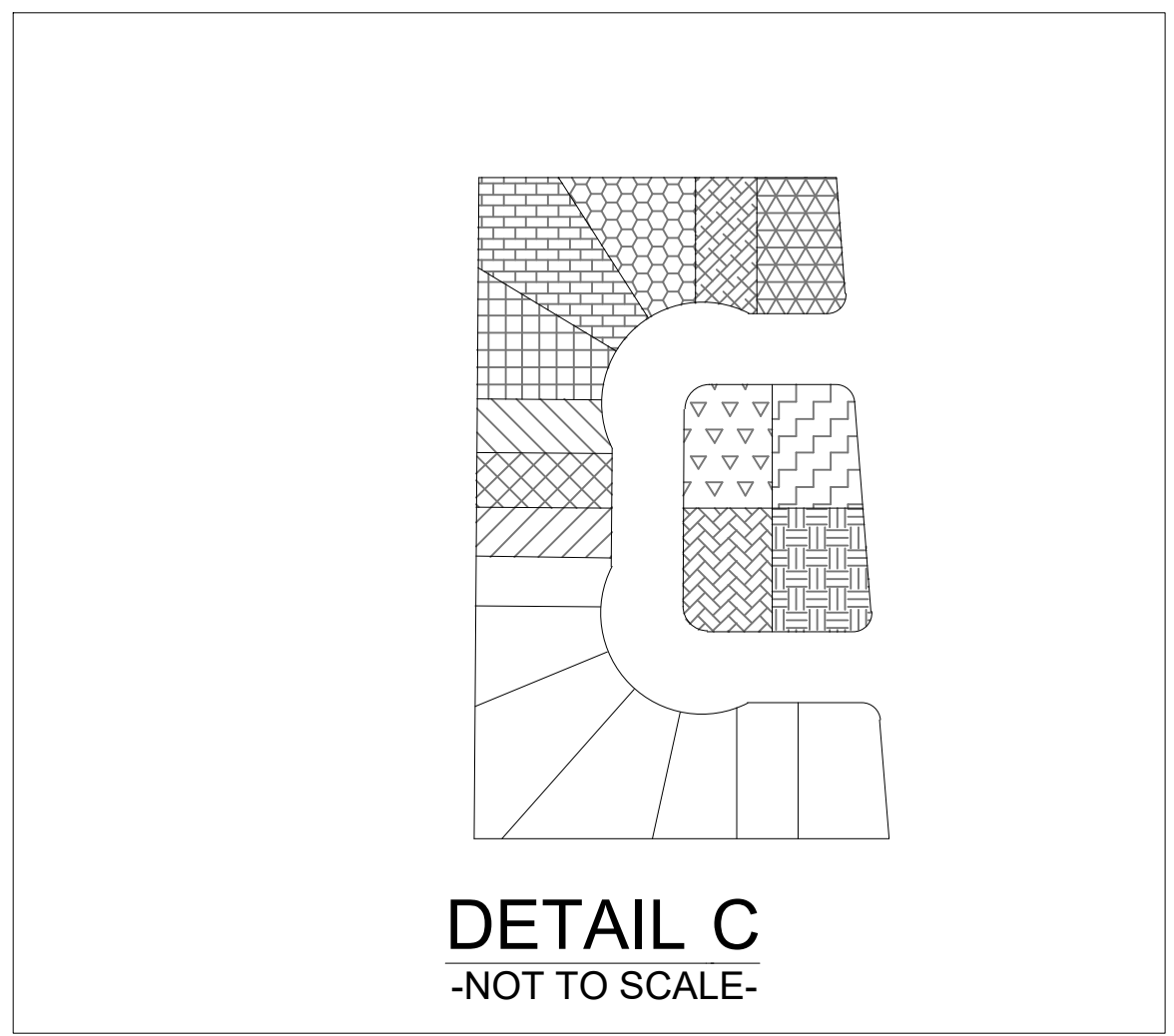
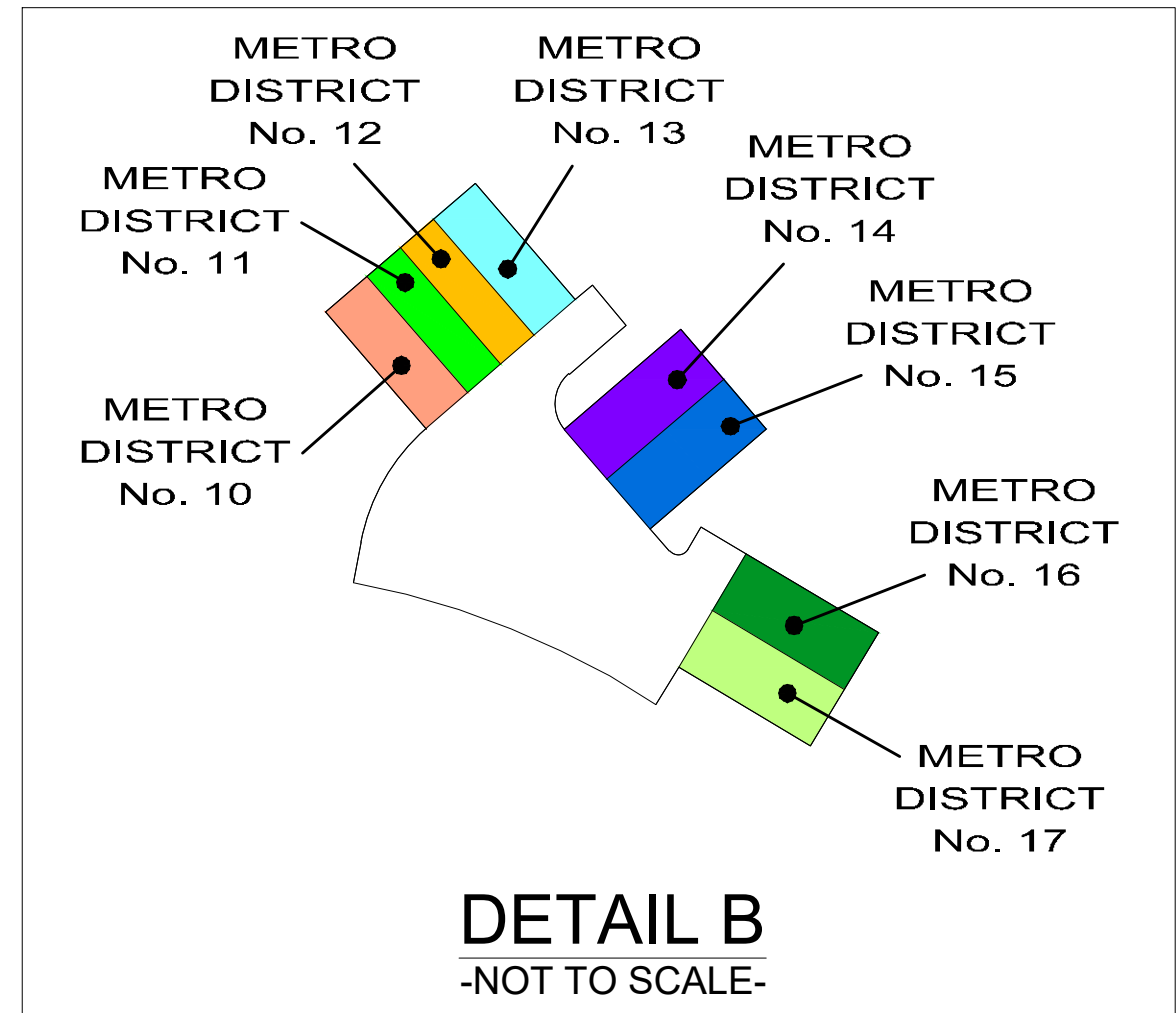
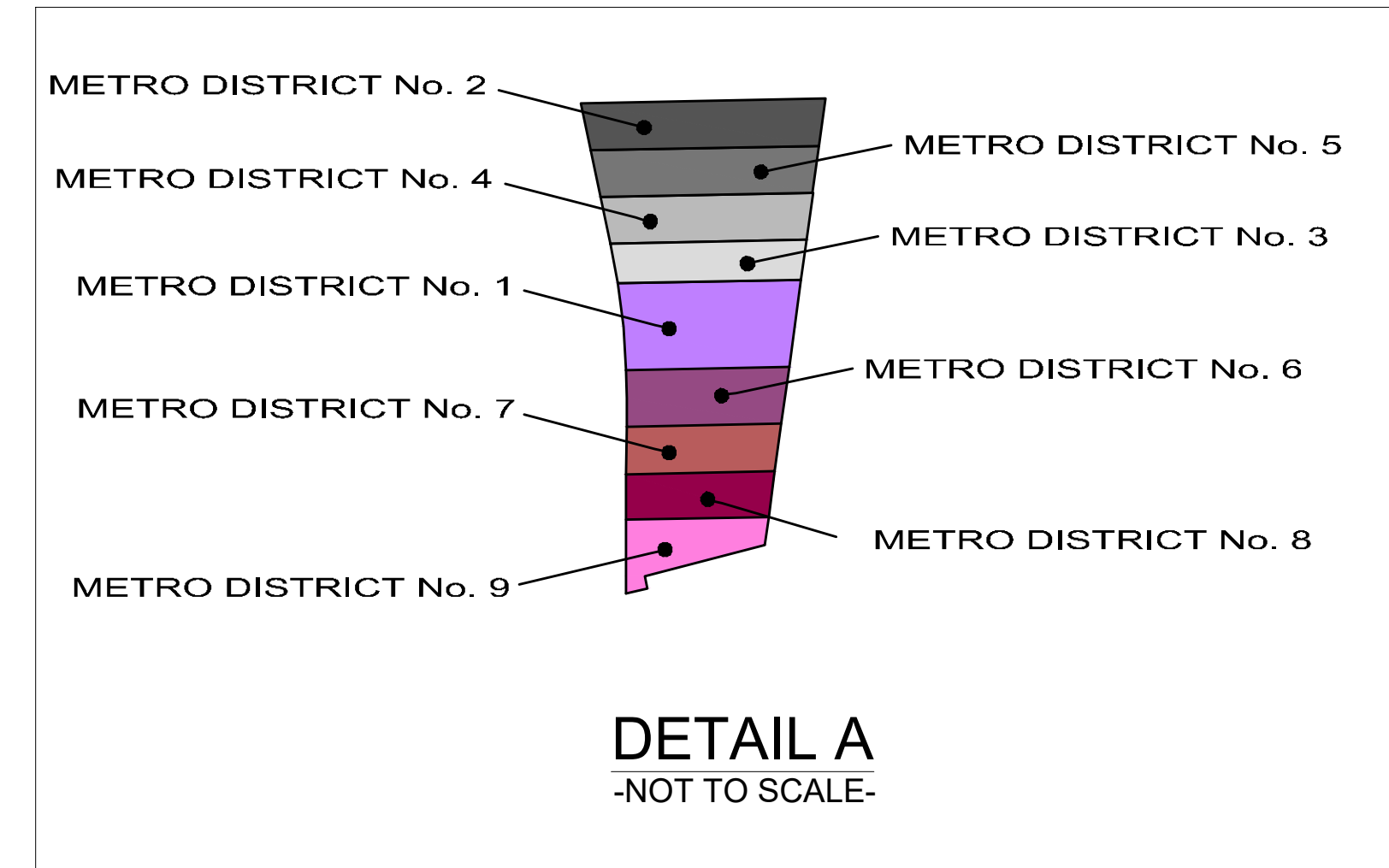
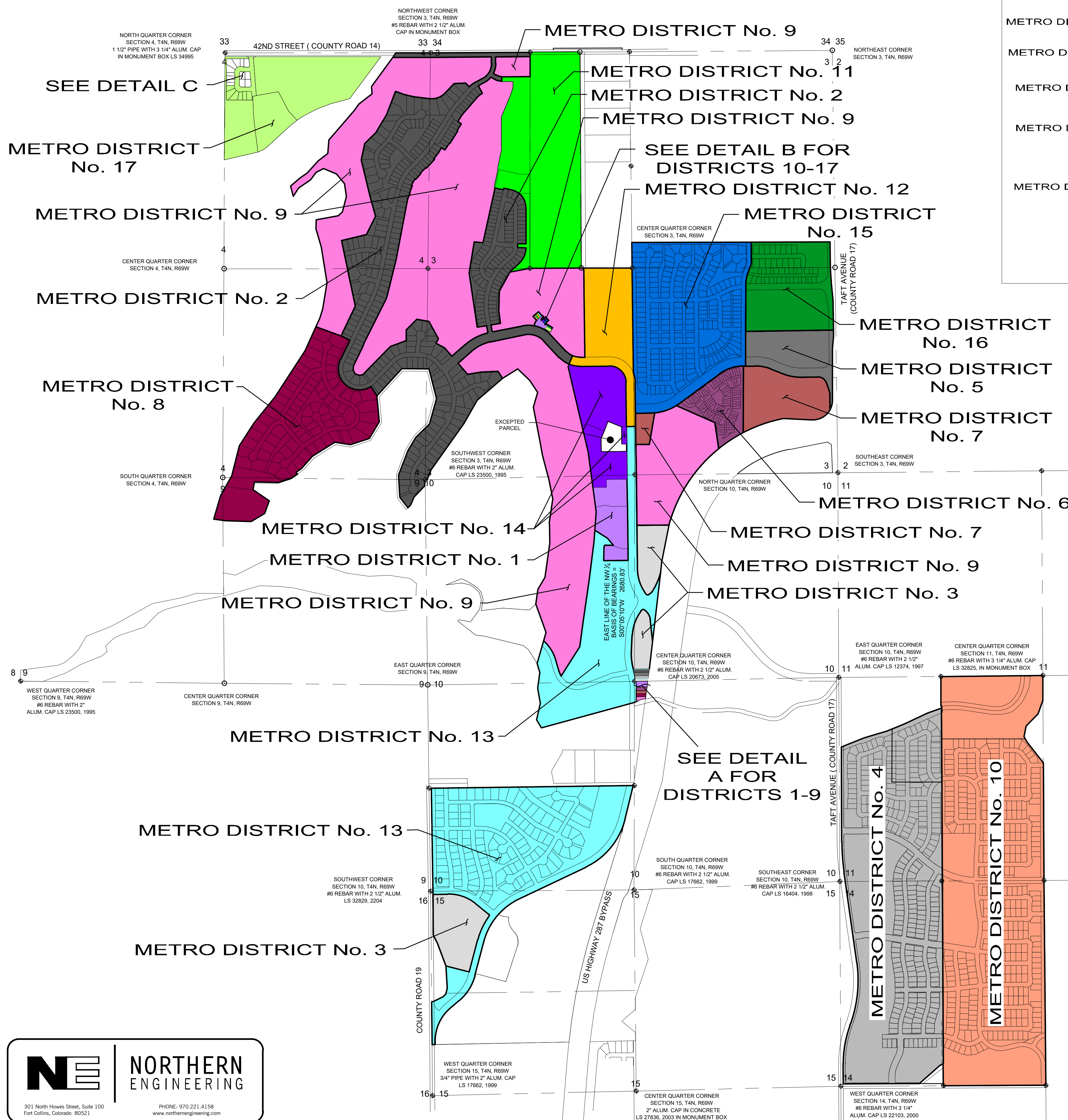


# BERTHOUD-HERITAGE METROPOLITAN DISTRICTS 1-17 MAP

LOCATED IN SECTIONS 3, 4, 9, 10, 11, 14 AND 15, TOWNSHIP 4 NORTH, RANGE 69 WEST, 6th P.M.  
TOWN OF BERTHOUD, COUNTY OF LARIMER, STATE OF COLORADO



- LEGEND:**
- 12 -Section Corner
  - 13 -Metro District No.1
  - Metro District No.2
  - Metro District No.3
  - Metro District No.4
  - Metro District No.5
  - Metro District No.6
  - Metro District No.7
  - Metro District No.8
  - Metro District No.9
  - Metro District No.10
  - Metro District No.11
  - Metro District No.12
  - Metro District No.13
  - Metro District No.14
  - Metro District No.15
  - Metro District No.16
  - Metro District No.17

**DISTRICT ACREAGE:**

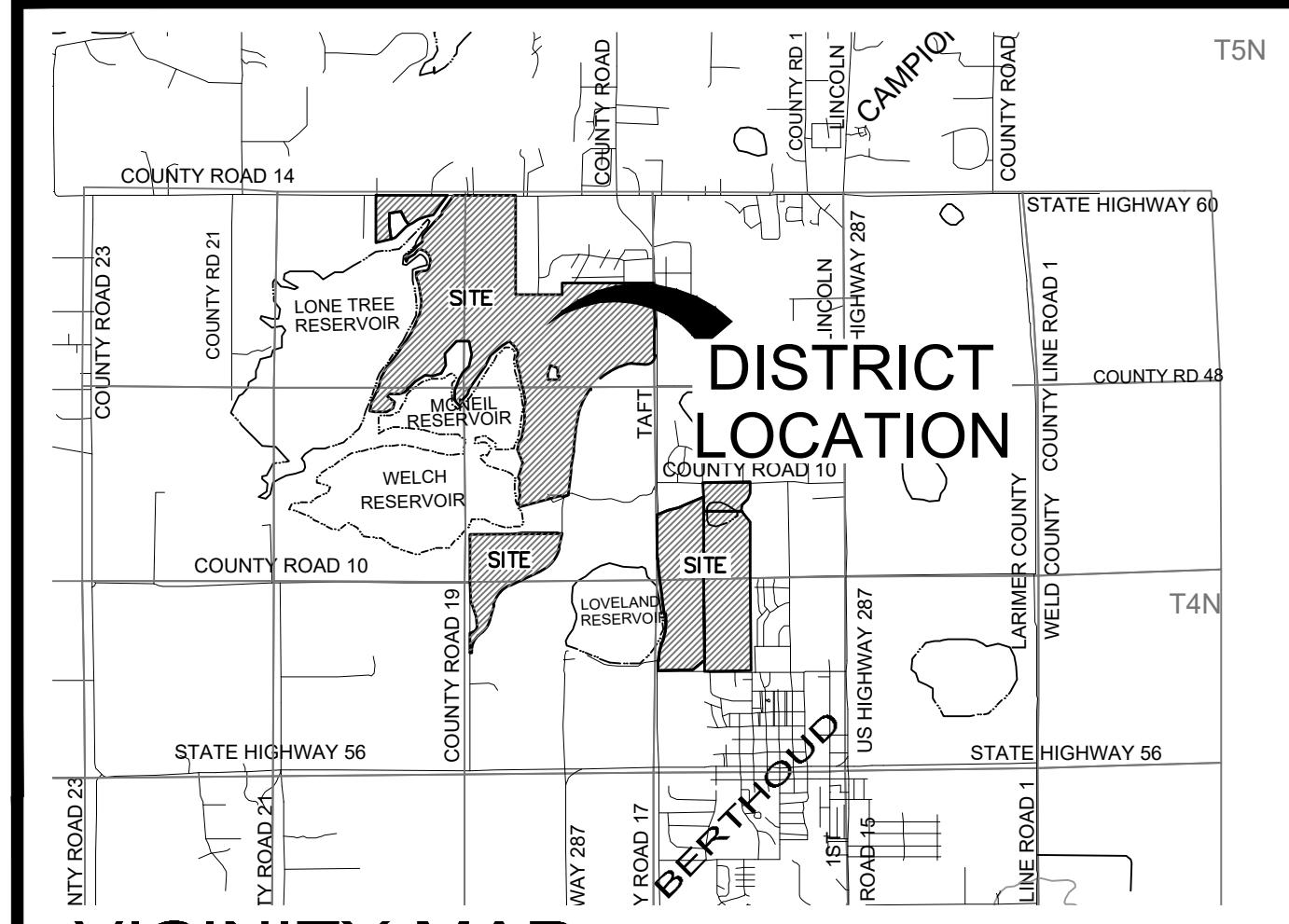
BERTHOUD-HERITAGE METRO DISTRICT		
PARCEL	SF	AC
METRO DISTRICT #1	406,022	9.321
METRO DISTRICT #2	4,803,395	110.271
METRO DISTRICT #3	965,322	22.175
METRO DISTRICT #4	5,691,920	130.669
METRO DISTRICT #5	652,214	14.973
METRO DISTRICT #6	483,635	11.103
METRO DISTRICT #7	788,066	18.092
METRO DISTRICT #8	2,237,113	51.357
METRO DISTRICT #9	9,914,068	227.596
METRO DISTRICT #10	6,917,591	158.806
METRO DISTRICT #11	2,441,686	56.053
METRO DISTRICT #12	924,758	21.230
METRO DISTRICT #13	5,609,224	128.770
METRO DISTRICT #14	779,078	17.885
METRO DISTRICT #15	2,888,451	66.310
METRO DISTRICT #16	1,258,690	28.896
METRO DISTRICT #17	1,565,110	35.930

**DRAFT**

10-26-22

PRELIMINARY - NOT FOR CONSTRUCTION,  
RECORDING PURPOSES OR IMPLEMENTATION

October, 2022



**BERTHOUD-HERITAGE**  
Metropolitan Districts

**DISTRICT MAP**

**NE** NORTHERN ENGINEERING  
301 North Howes Street, Suite 100  
Fort Collins, Colorado 80521  
PHONE: 970.221.4158  
www.northernengineering.com

